
















# Central East Local Health Integration Network (9)

## Legend

-  Local Health Integration Network office location
-  CCAC Head Office
-  Long-Term Care Home
-  Family Health Team
-  Hospital
-  Sub Local Health Integration Network Planning boundary
-  Local Health Integration Network boundary
-  Cities / Towns
-  Communities
-  Lower Tier Municipal boundary
-  Regional Municipality / District / County boundary
-  Express Toll Route
-  Multi-lane divided
-  Major roads
-  Minor roads

0 5 10 20 KM



Published May 2007  
©2007, Queen's Printer for Ontario

